



# AMITY UNIVERSITY

## — R A J A S T H A N —

### 7.1.3. Facilities in the Institution for the Management of the Degradable and Non-Degradable Waste

S.No	Particular	Page No.
1	Effluent Treatment Plant (ETP)	2
2	Sewage Treatment Plant (STP)	4
3	Wastewater Recycling Artificial Lake	5
4	Water Sprinkler for Irrigation	6
5	Drip Irrigation	7
6	Compost Pit	8
7	Garbage house	9
8	Sanitary Pads Incinerators in Girls hostel	10
9	Syringe needle destroyer_ MI room	11
10	Neem Forest	12



# AMITY UNIVERSITY

## — R A J A S T H A N —

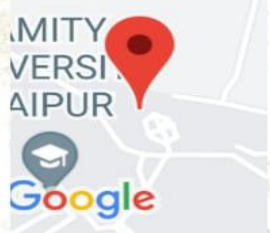



**Effluent Treatment Plant (ETP)**



# AMITY UNIVERSITY

## RAJASTHAN



GPS Map Camera

**Kant, Rajasthan, India**  
Amity H-1 Hostel, Palm Dr, Kant, Rajasthan  
303002, India  
Lat 27.176897°  
Long 75.954951°  
18/11/22 01:07 PM GMT +05:30

**Effluent Treatment Plant (ETP)**





# AMITY UNIVERSITY

## RAJASTHAN



**Sewage Treatment Plant (STP)**





# AMITY UNIVERSITY

## RAJASTHAN



 GPS Map Camera



Kant, Rajasthan, India  
Lake, Kant, Rajasthan 303002, India  
Lat 27.17394°  
Long 75.958281°  
18/02/22 03:07 PM


**Wastewater Recycling Artificial Lake**



# AMITY UNIVERSITY

---

## RAJASTHAN



**Water Sprinkler for Irrigation**





# AMITY UNIVERSITY

## RAJASTHAN



**Kant, Rajasthan, India**

AMITY BUSINESS SCHOOL, AMITY UNIVERSITY

JAIPUR, Kant, Rajasthan 303002, India

Lat 27.175333°

Long 75.957661°

01/08/22 12:17 PM

 GPS Map Camera

Drip Irrigation






# AMITY UNIVERSITY

## RAJASTHAN



Compost Pit





# AMITY UNIVERSITY

## — R A J A S T H A N —



Garbage house





# AMITY UNIVERSITY

## — RAJASTHAN —



Sanitary Pads Incinerators in Girls hostel





# AMITY UNIVERSITY

## — R A J A S T H A N —



Syringe needle destroyer MI room






# AMITY UNIVERSITY

## — R A J A S T H A N —



Neem Forest





# AMITY UNIVERSITY

## — R A J A S T H A N —



Neem Forest aerial view